

ROUND-TRIP MAP



Description

The King's Road round-trip map gives you 5 round-trips you can walk in connection with the King's Road. Scales from 1 : 30 000 til 1 : 14 000.

The round-trips are:

- Otrøvatnet Rundt
- Galdane - Seltåsen
- Vindhella - Sverrestigen
- Maristova - Brusestølen (the Raederske and Buchholzske roads)
- Maristova - Honingane - Brattebakken bridge

Each round-trips has it's own map. Parking, toilets, which surface you walk on etc. are marked. The map is in A6 format when folded. Norwegian official map basis.

Price: 140,- NOK per map


Postage/sending/adm.: 29,- NOK

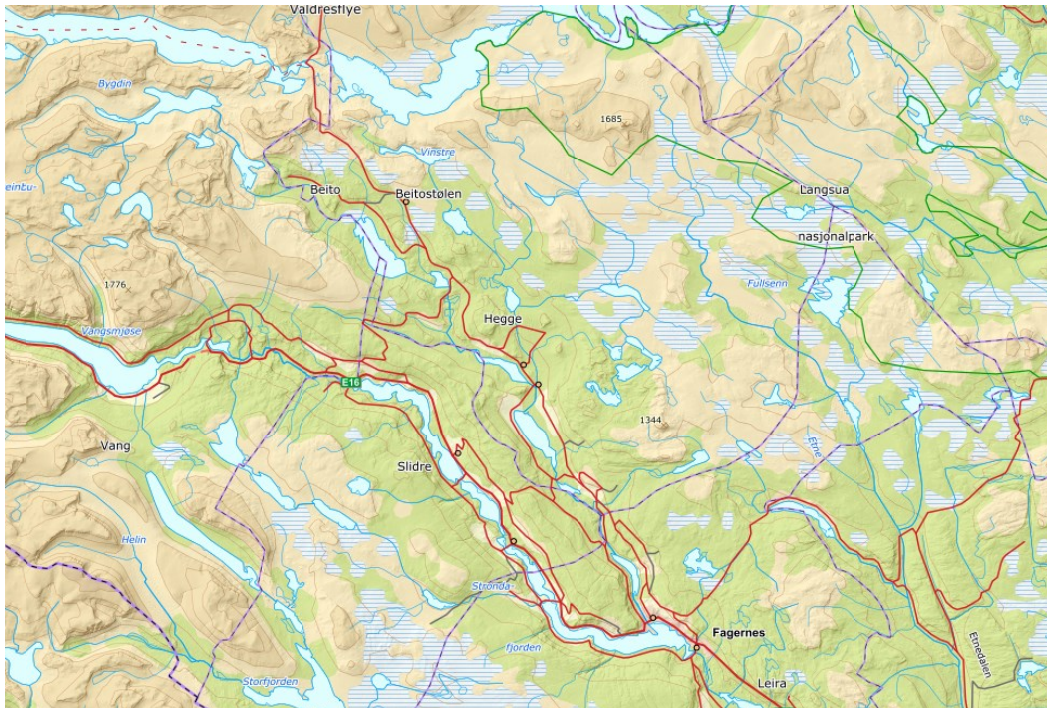
Total 169,- NOK

We are changing the ordering system. When you order, please choose the number of maps. Then you have to choose a date. The date has nothing to say, but because the system currently works as a system for activities, we have to do it this way. Just mark a fictitious date.

NB: Under "Additional information" you must write the address to which the map is to be sent.

Questions: info@visitkongevegen.no






the King's Road - Filefjell - Norway

info@visitkongevegen.no



 [Cookies information](#)